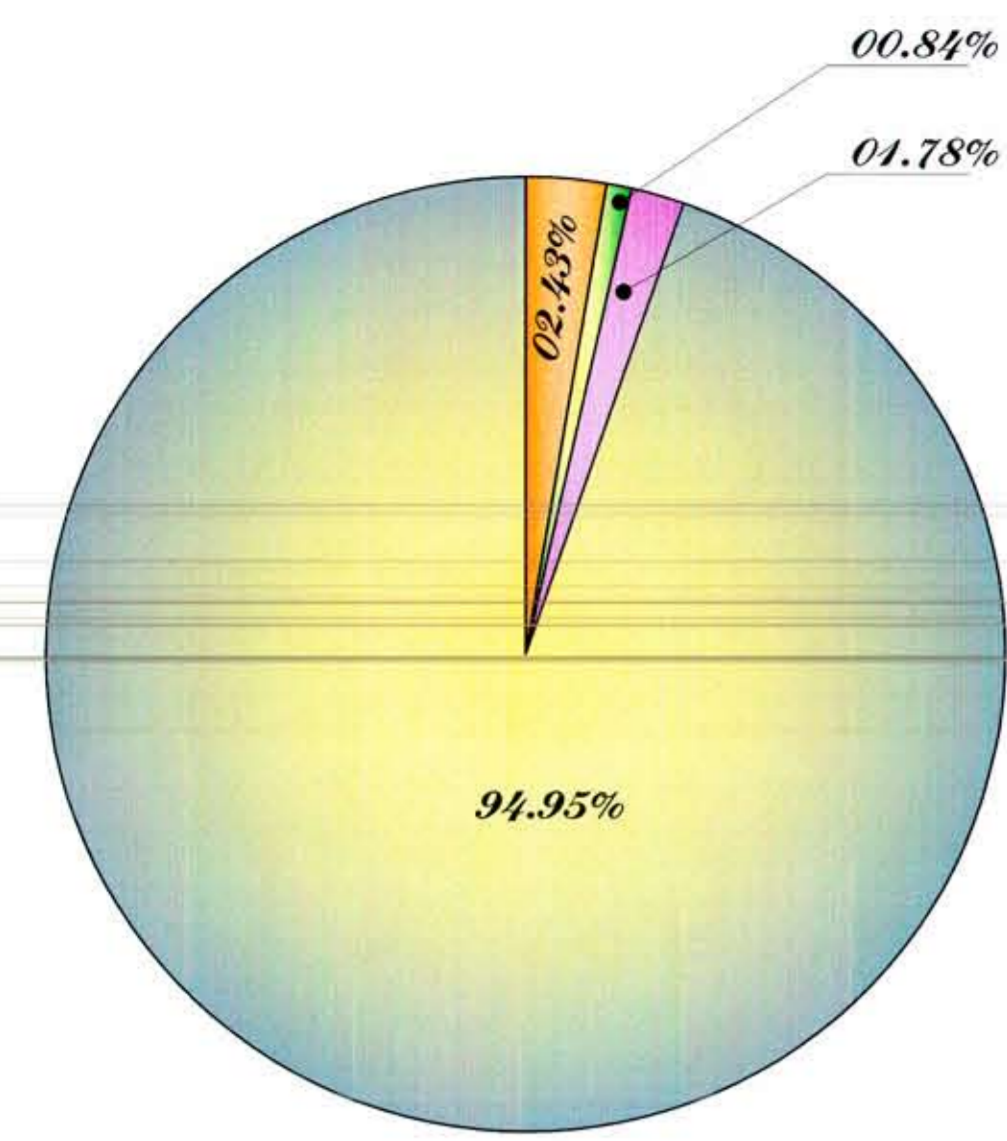
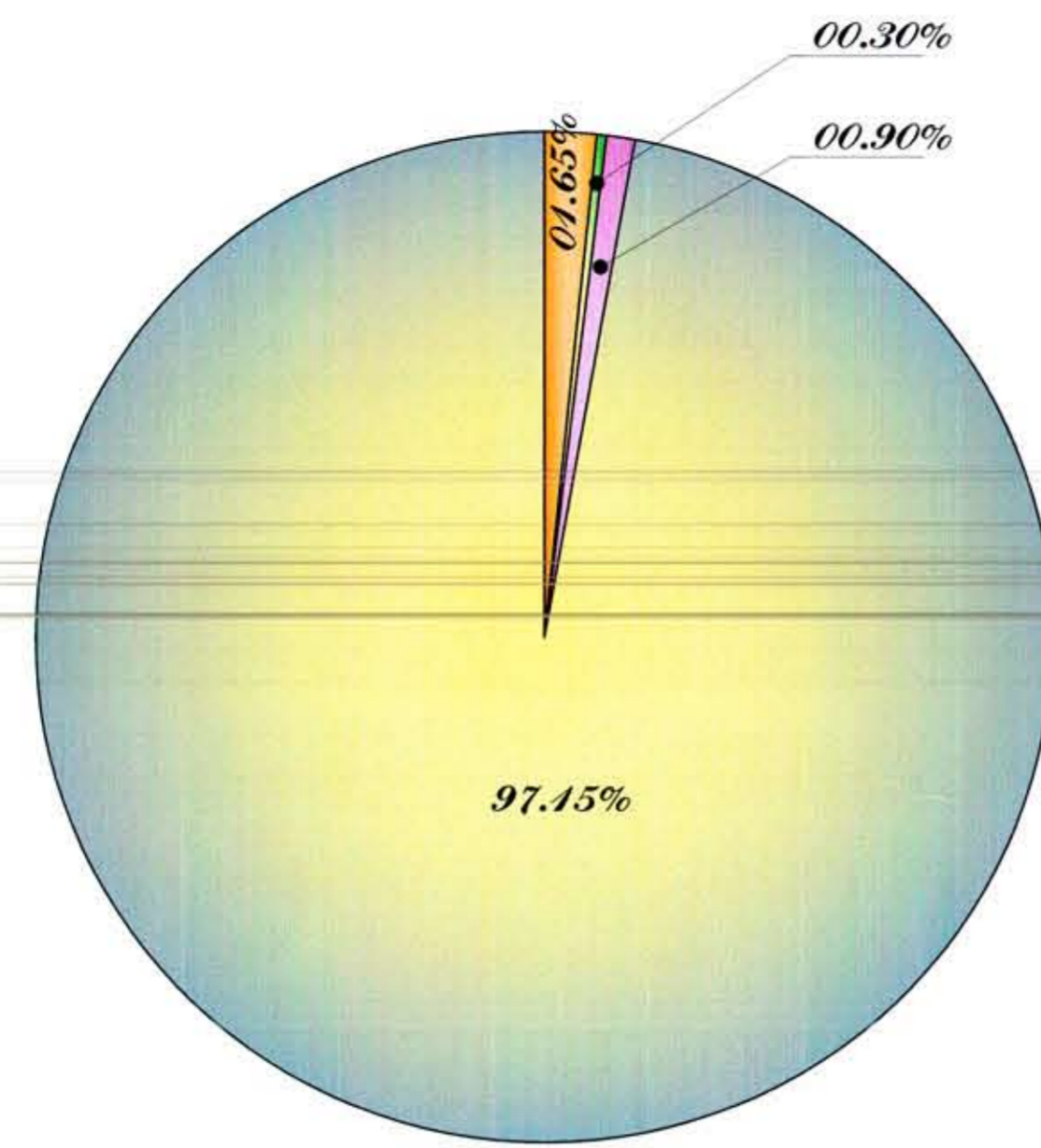


OCCUPATION STRUCTURE

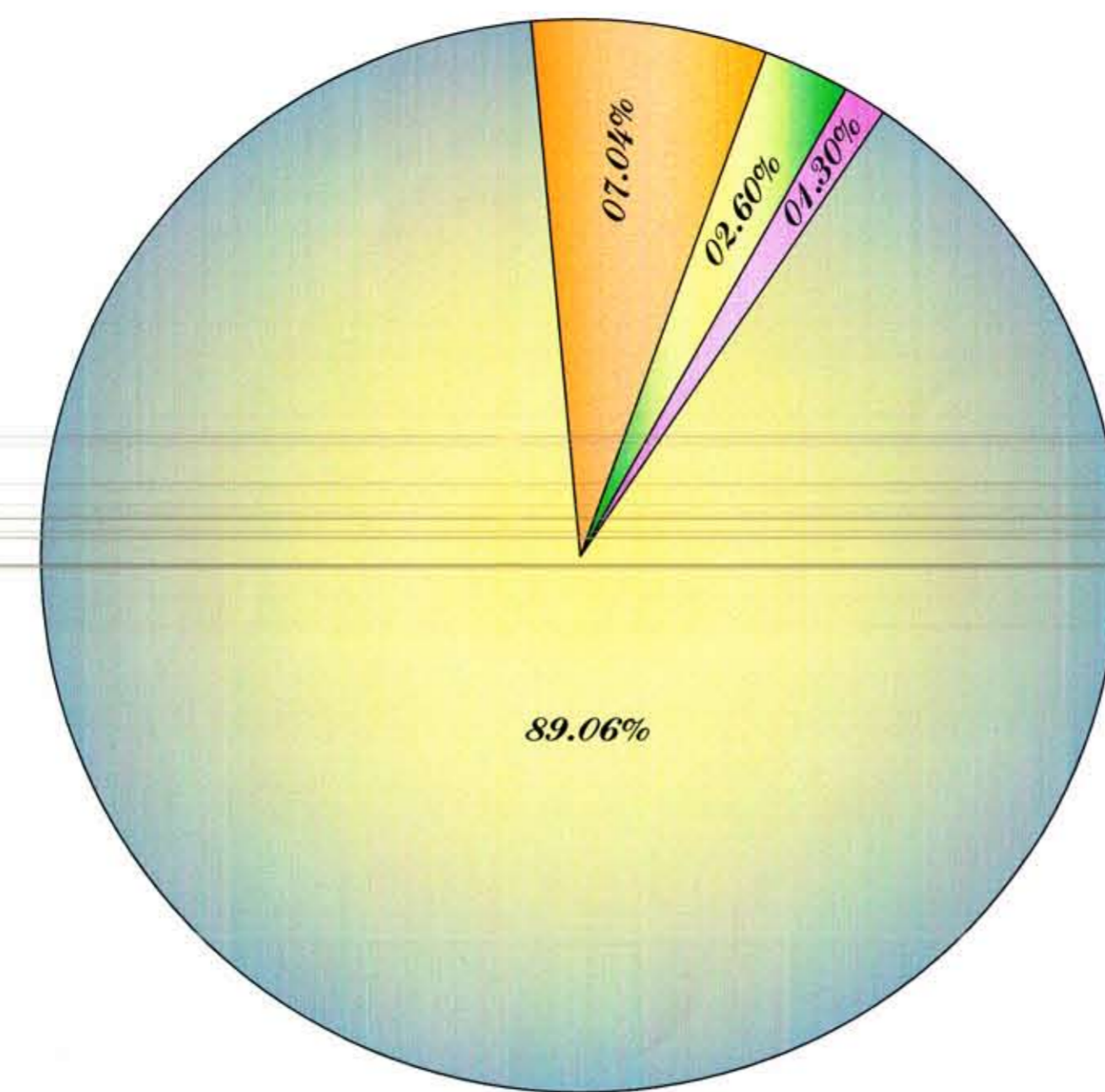
(MADIKERI TALUK)



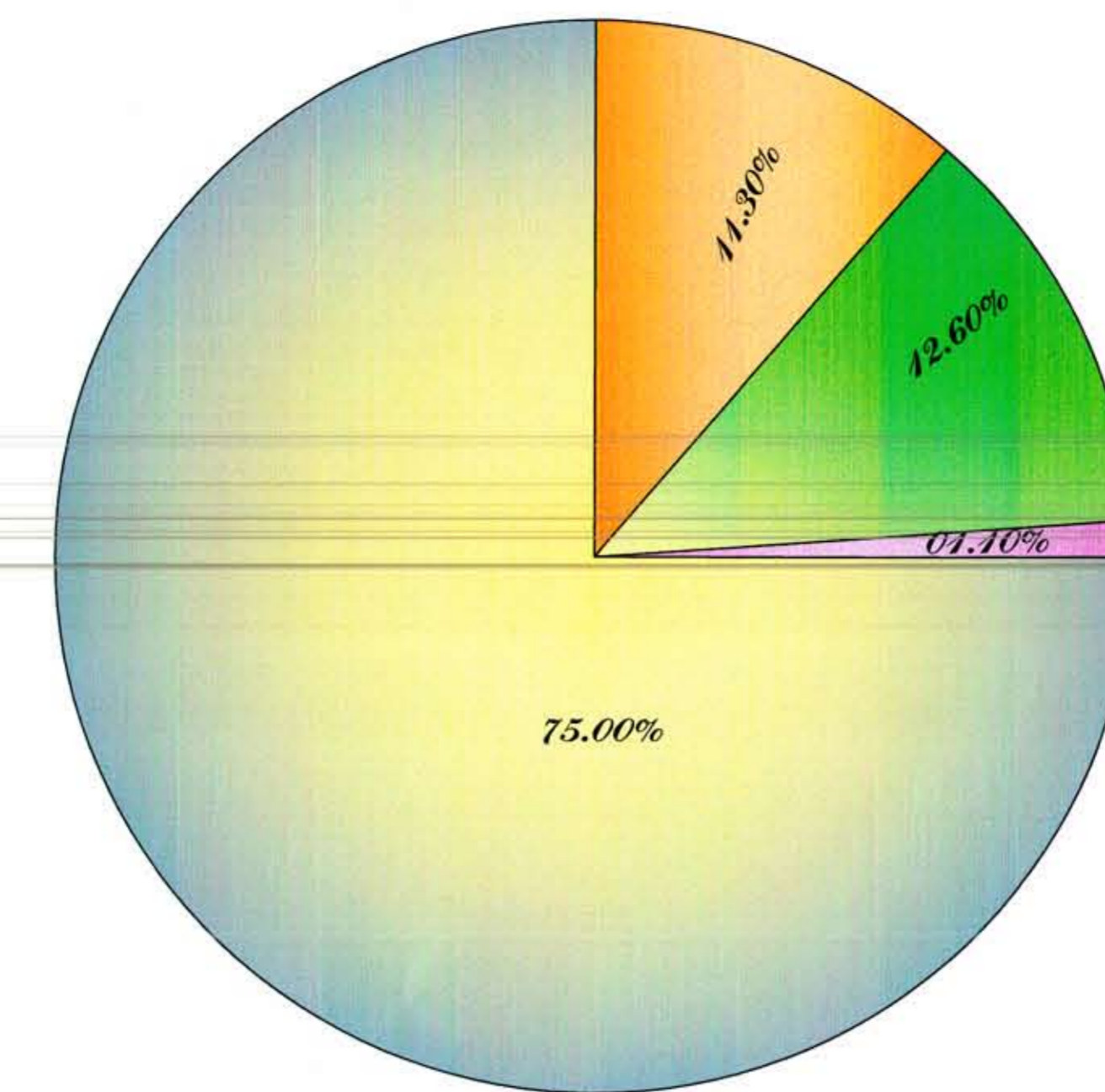
1981



1991

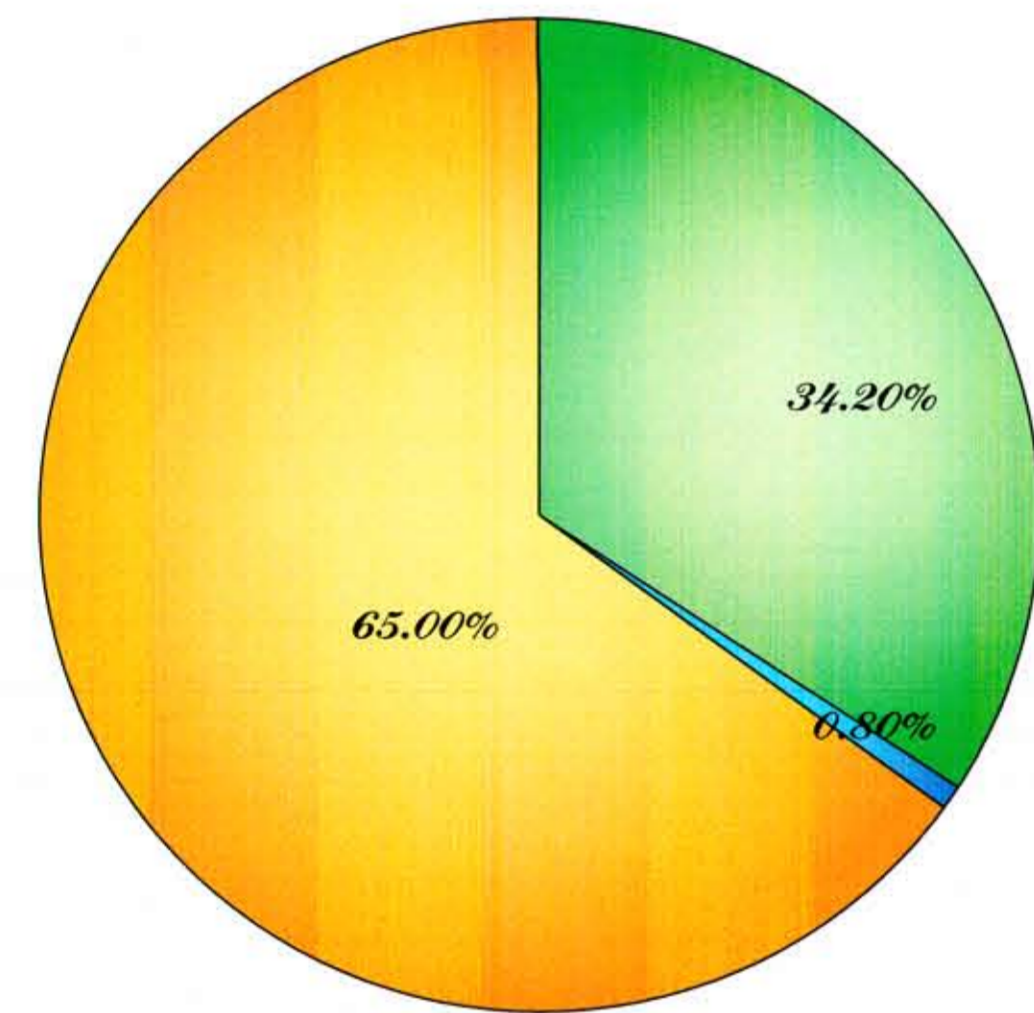


MAIN WORKERS
2001

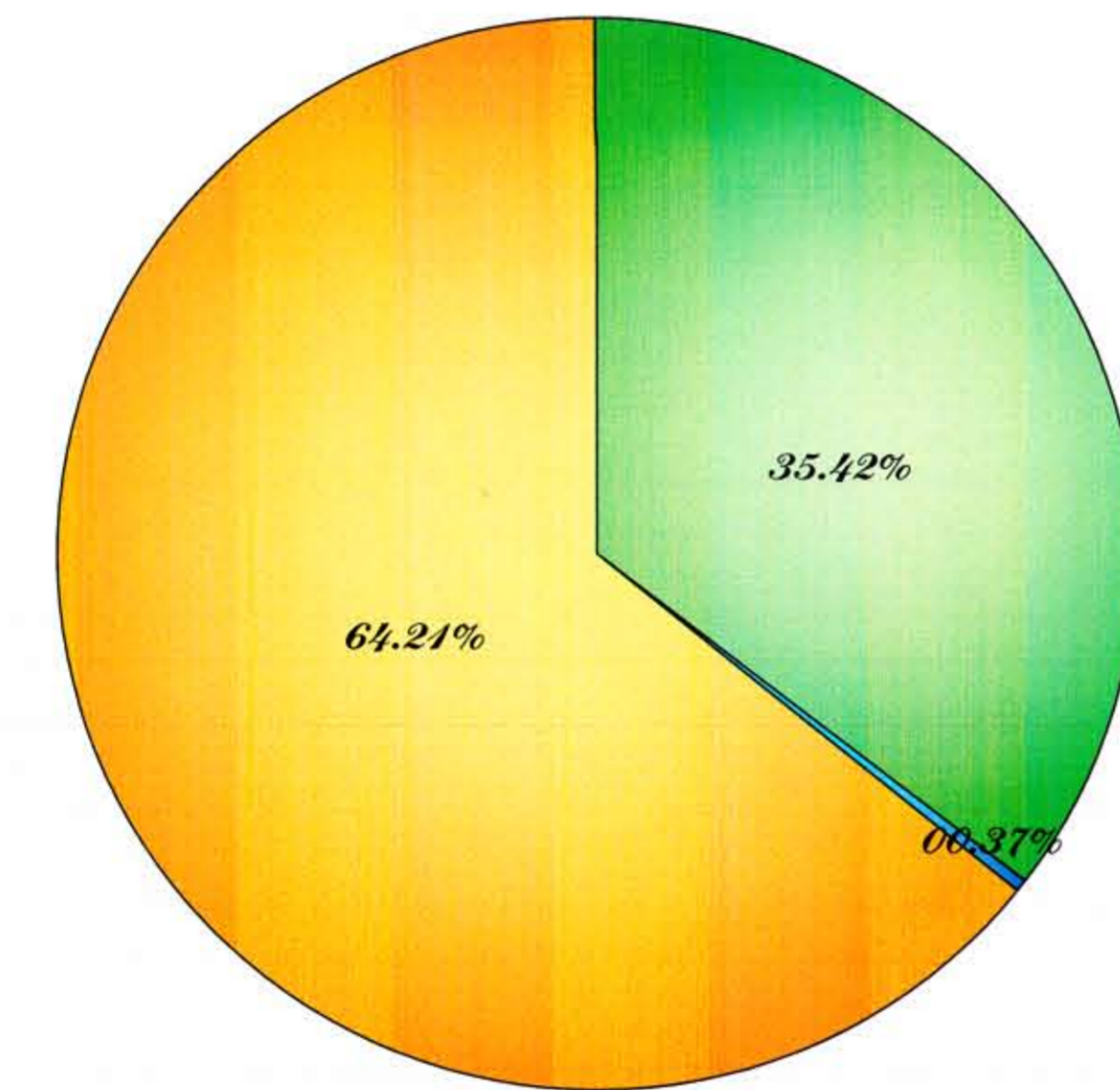


MARGINAL WORKERS
2001

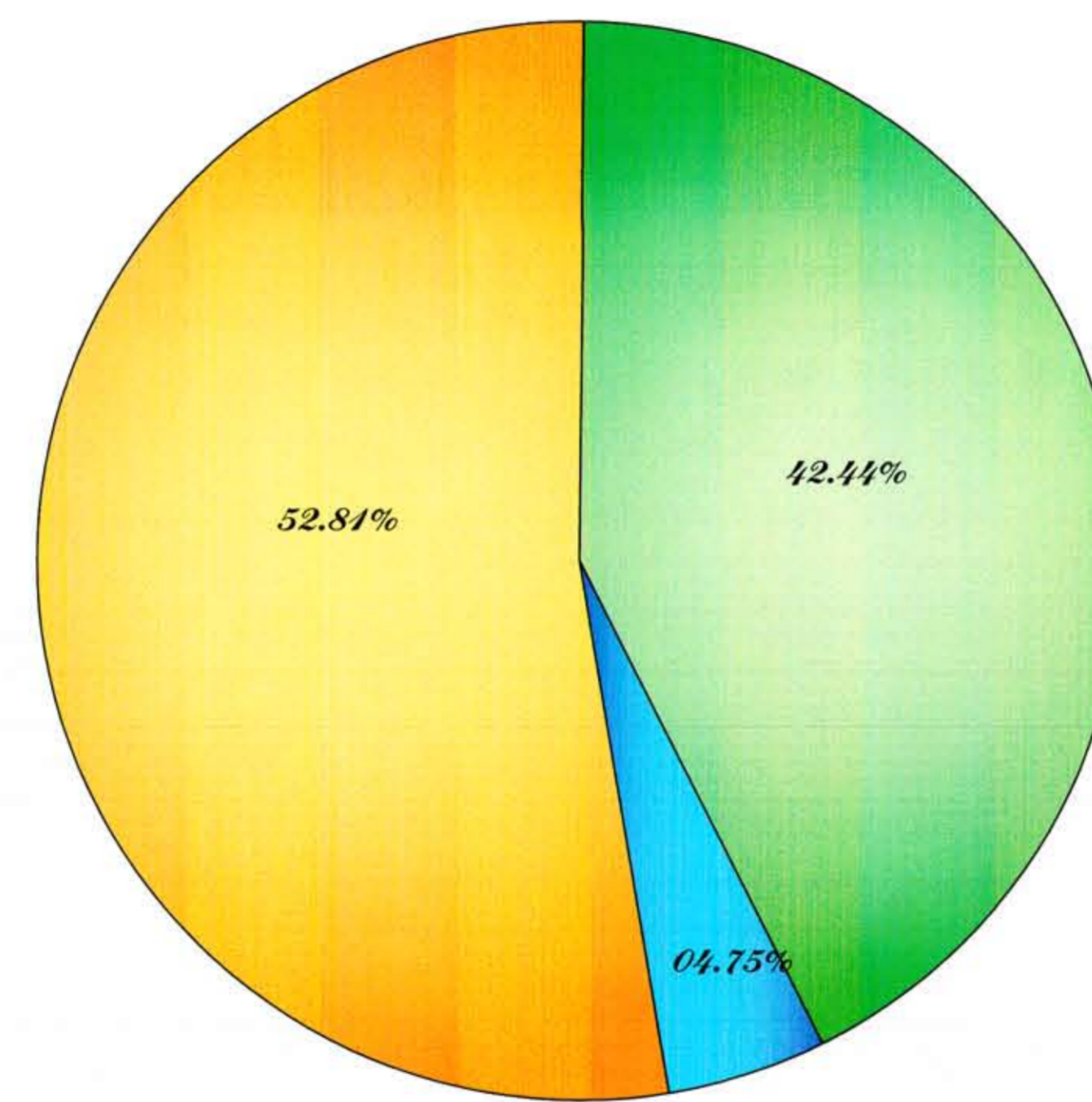
- CULTIVATORS
- AGRICULTURAL LABOURS
- HOUSE HOLD INDUSTRY
- OTHER SERVICES



1981



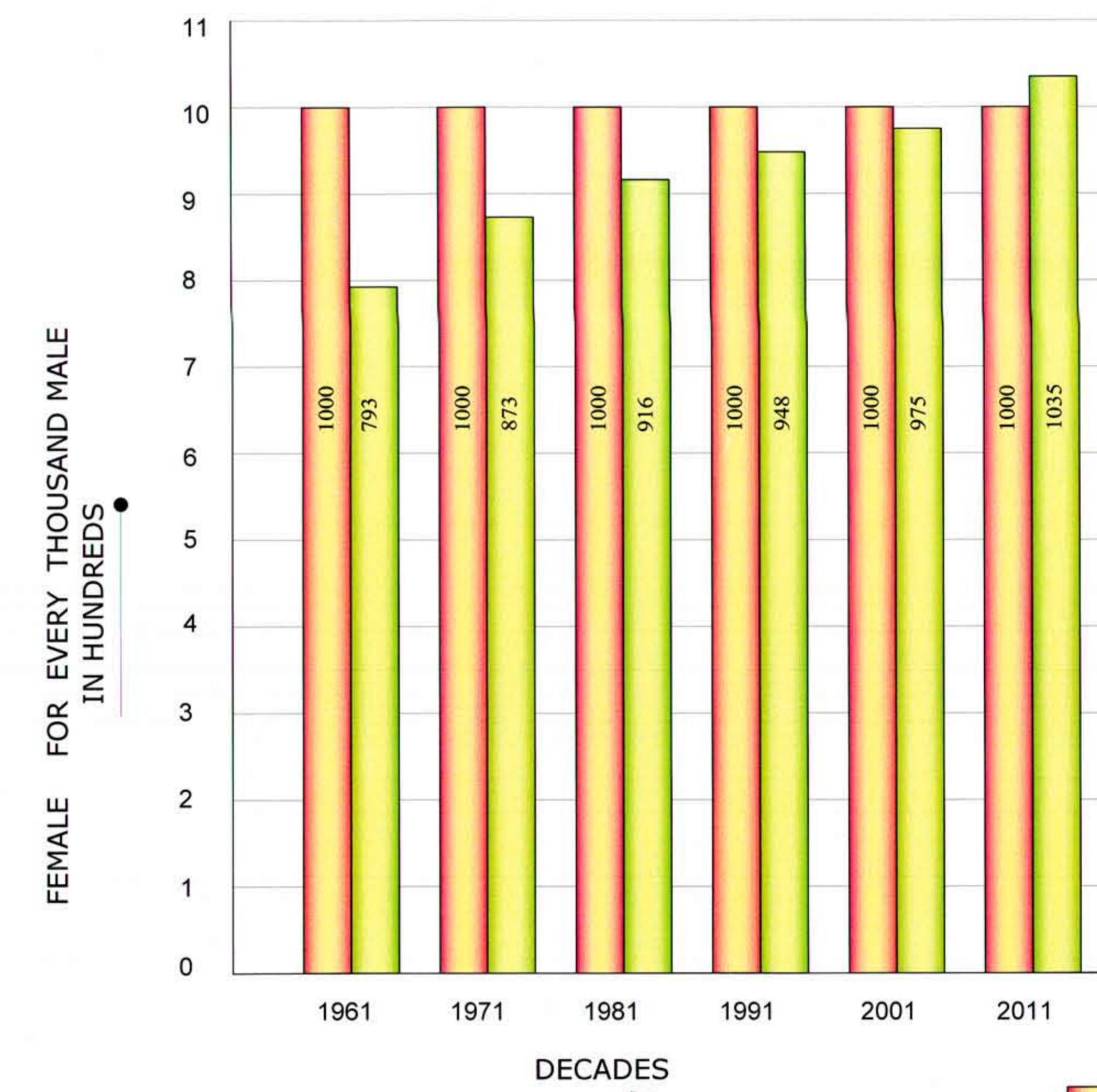
1991



2001

- MAIN WORKERS
- MARGINAL WORKERS
- NON-WORKERS

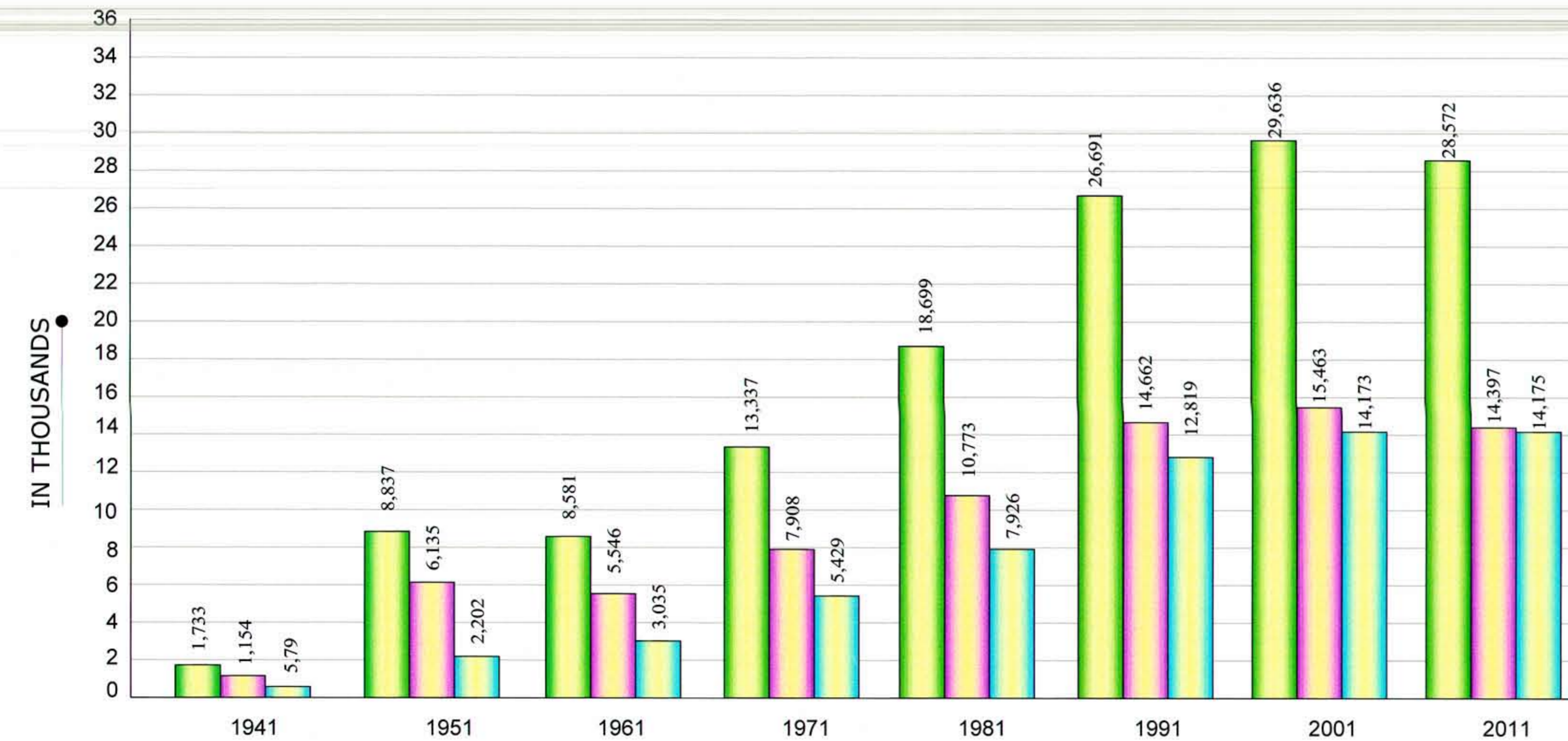
SEX RATIO



DECADES

- MALE
- FEMALE

SCALE - 1CM = 100 PERSONS

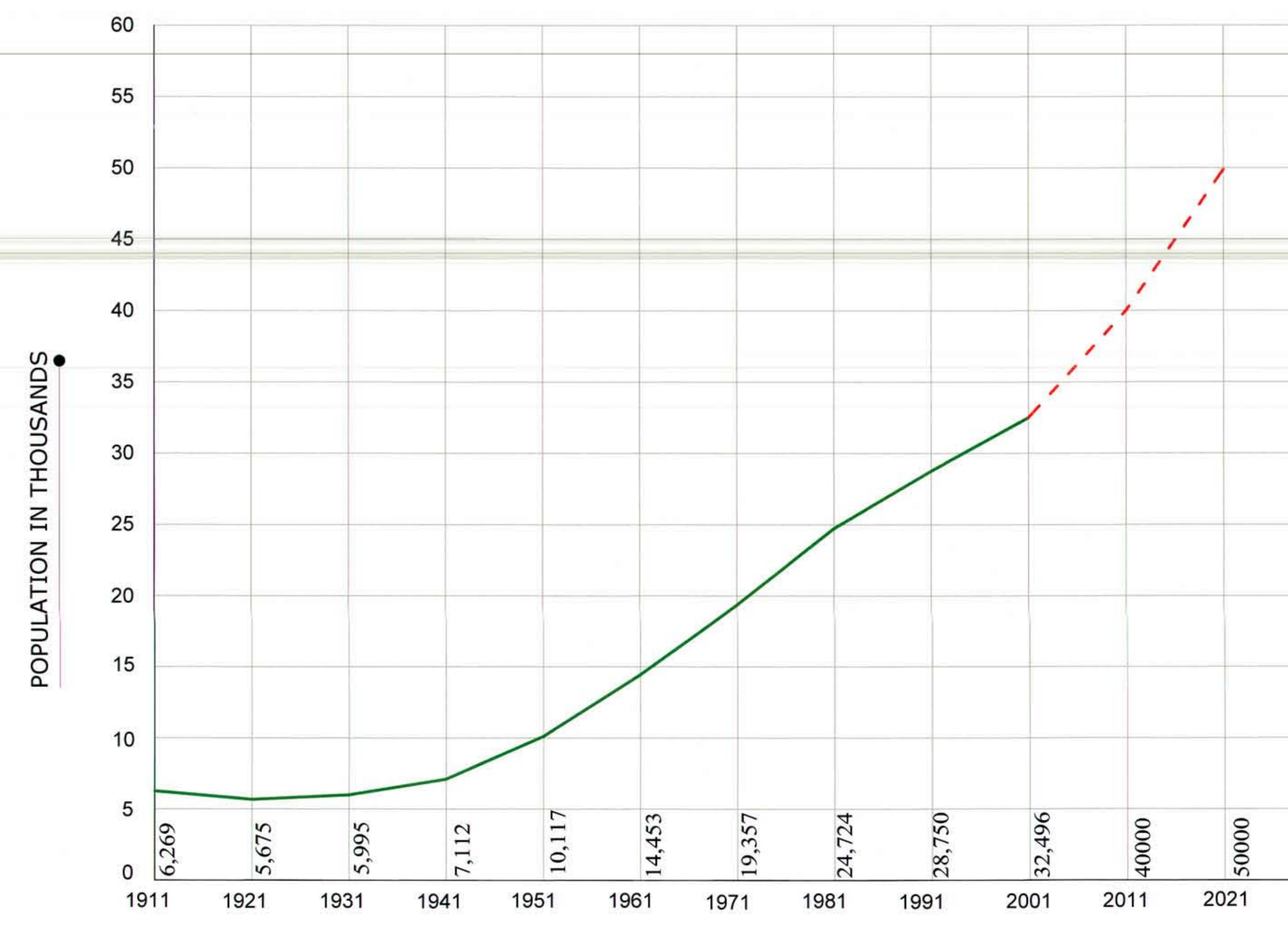


DECADES

- TOTAL LITERATES
- MALE
- FEMALE

SCALE - 2CM = 2000 PERSONS

LITERACY 1941-2001



DECADES

SCALE - 1CM=5000 PERSONS

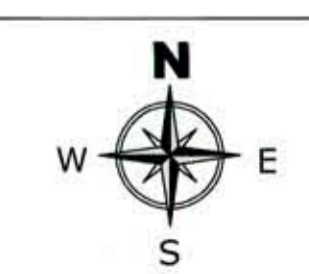
POPULATION GROWTH

SOURCE: CENSUS OF INDIA



*ನಿರೂಪಿಸಿದ ಸಂಖ್ಯೆ : 1951-2011 ರವರೆಗೆ, 2013, 2014, 2015 ರವರೆಗೆ ಸಂಖ್ಯೆ 2011-08-2014 ರವರೆಗೆ ಸಂಖ್ಯೆ ಸಂಪೂರ್ಣವಾಗಿಲ್ಲ. ಈ ದಾಖಲೆ ಸಂಖ್ಯೆ: 1000 ಸಂದರ್ಭದಲ್ಲಿ ಸಿದ್ಧಿಸಿದೆ *

V. RAJENDRA
Under Secretary to Government
Urban Development Department



GOVERNMENT OF KARNATAKA
URBAN DEVELOPMENT AUTHORITY
MADIKERI
KODAGU DISTRICT

(Signature)
Town Planner Member
Urban Development Authority
MADIKERI

(Signature)
Commissioner
Urban Development Authority
MADIKERI

(Signature)
Chairman
Urban Development Authority
MADIKERI

Dig. Title: **DEMOGRAPHY**

Date: _____

Scale: NTS

Dig. No.: **5**