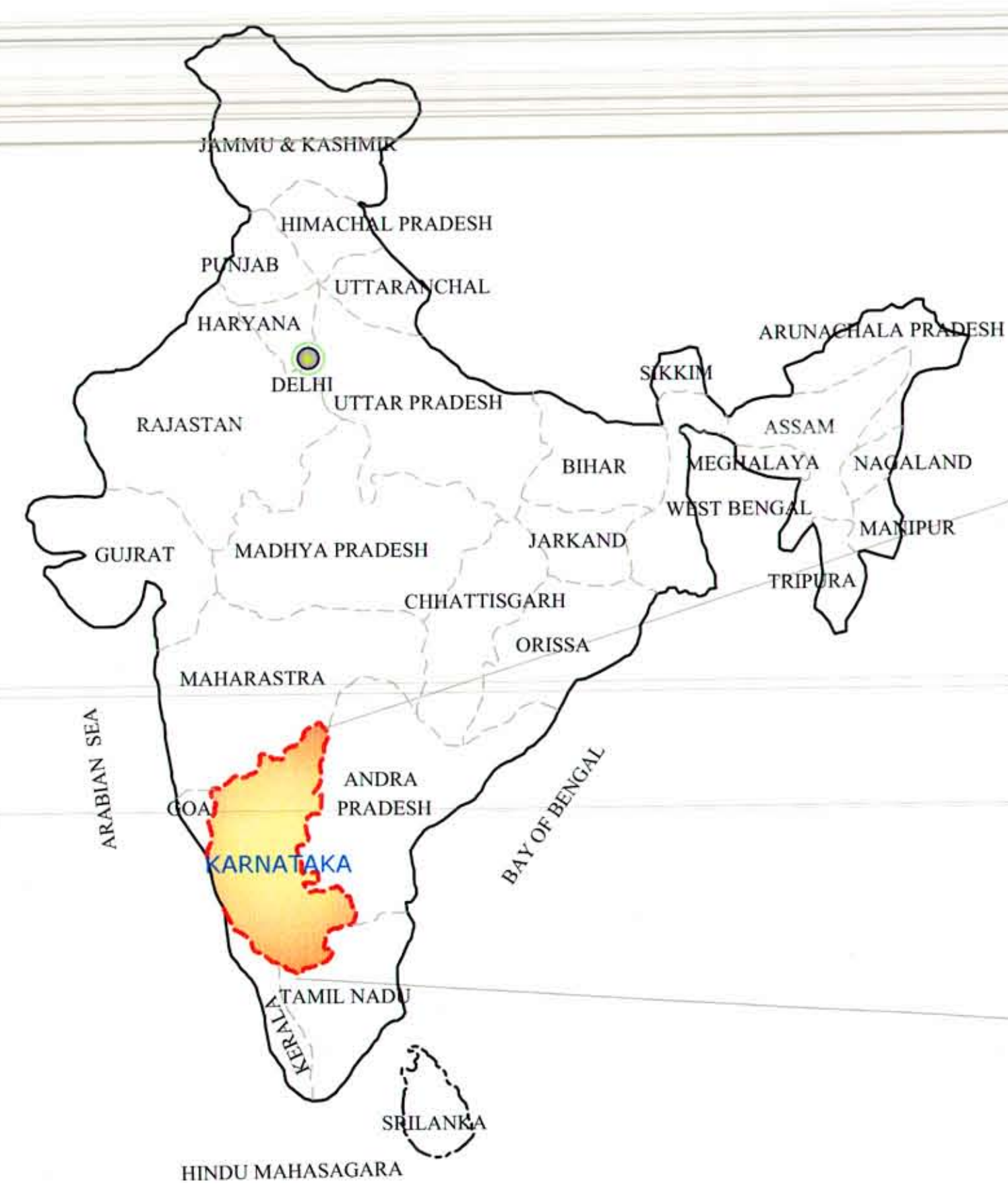
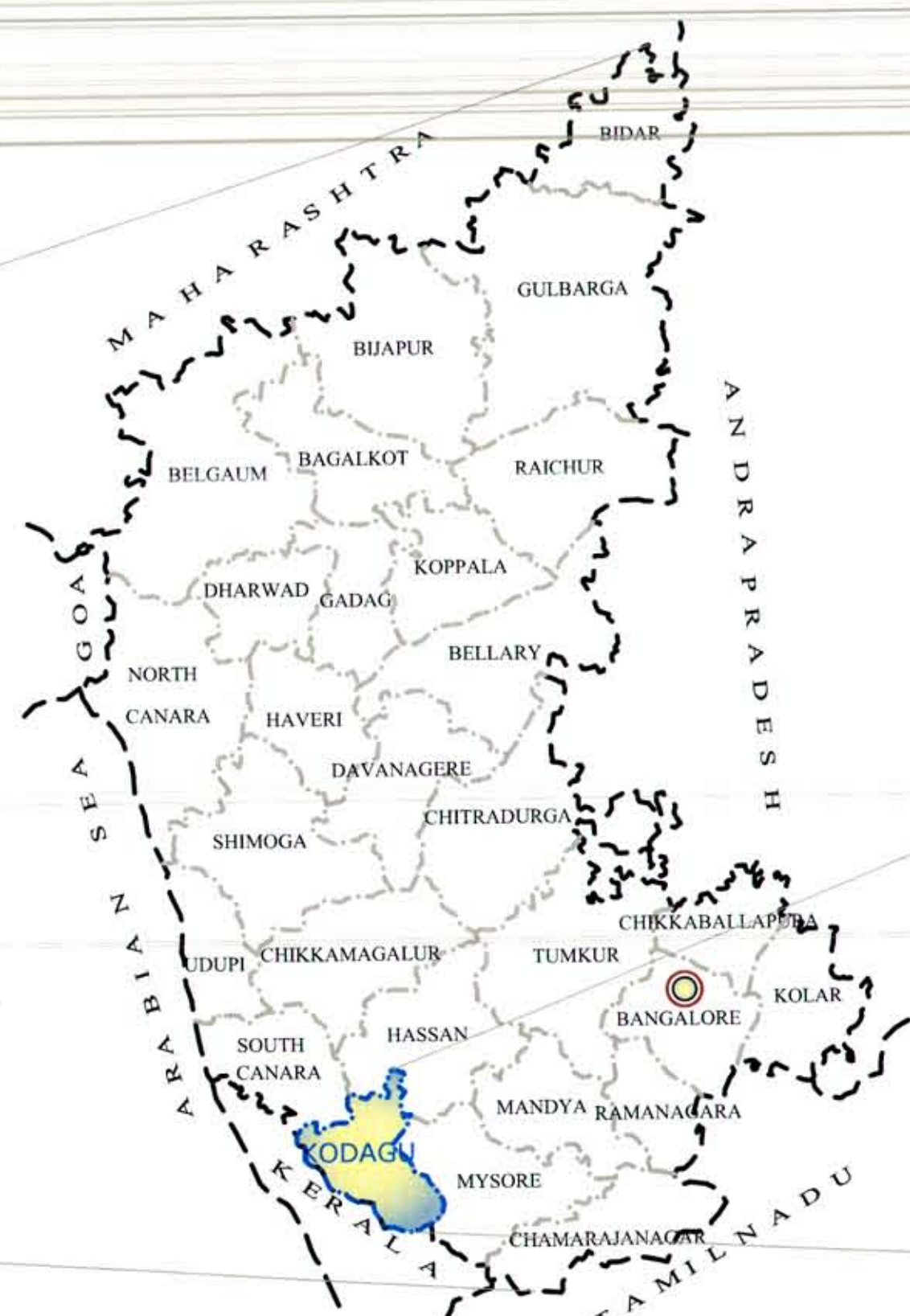


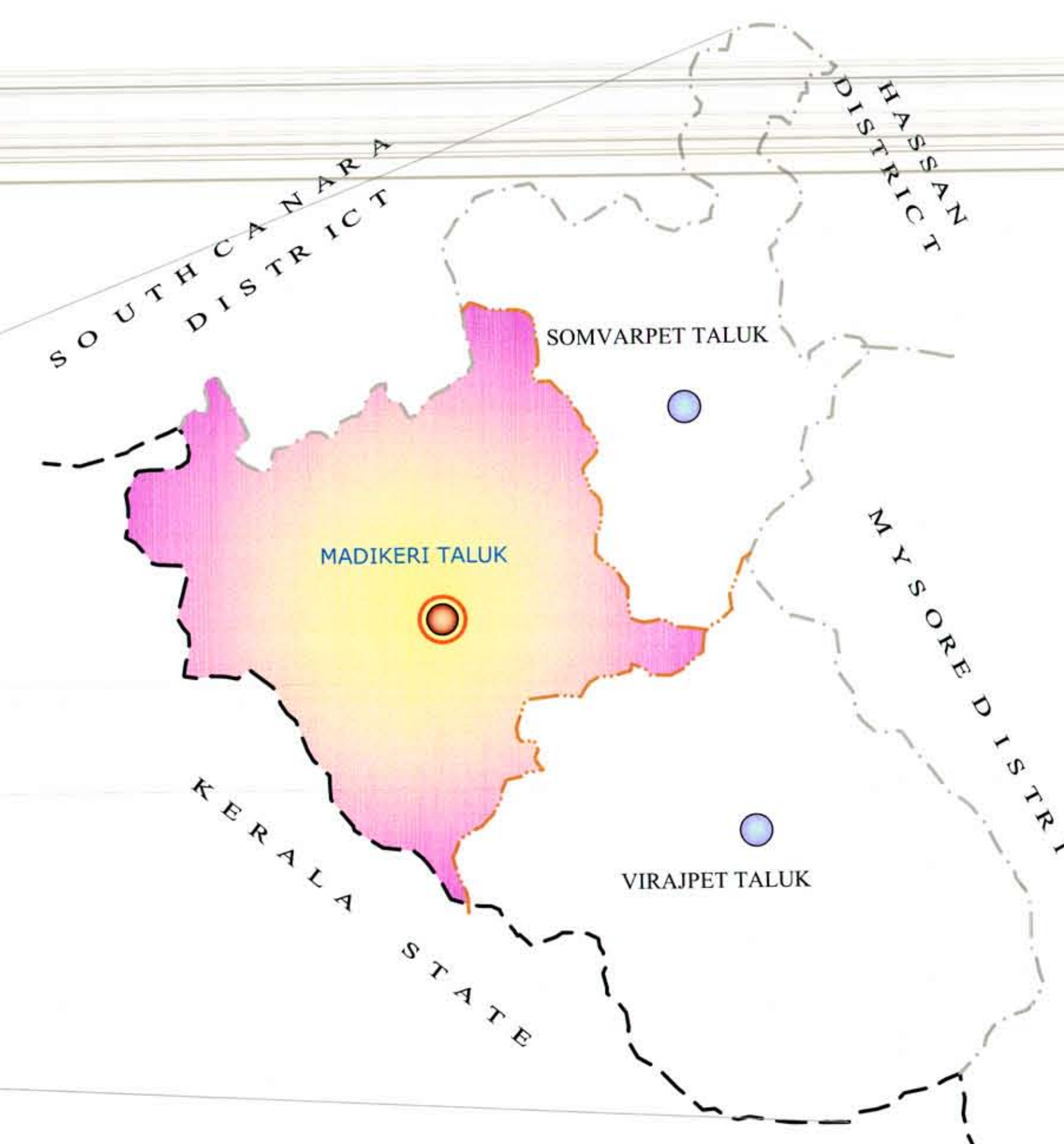
INDIA



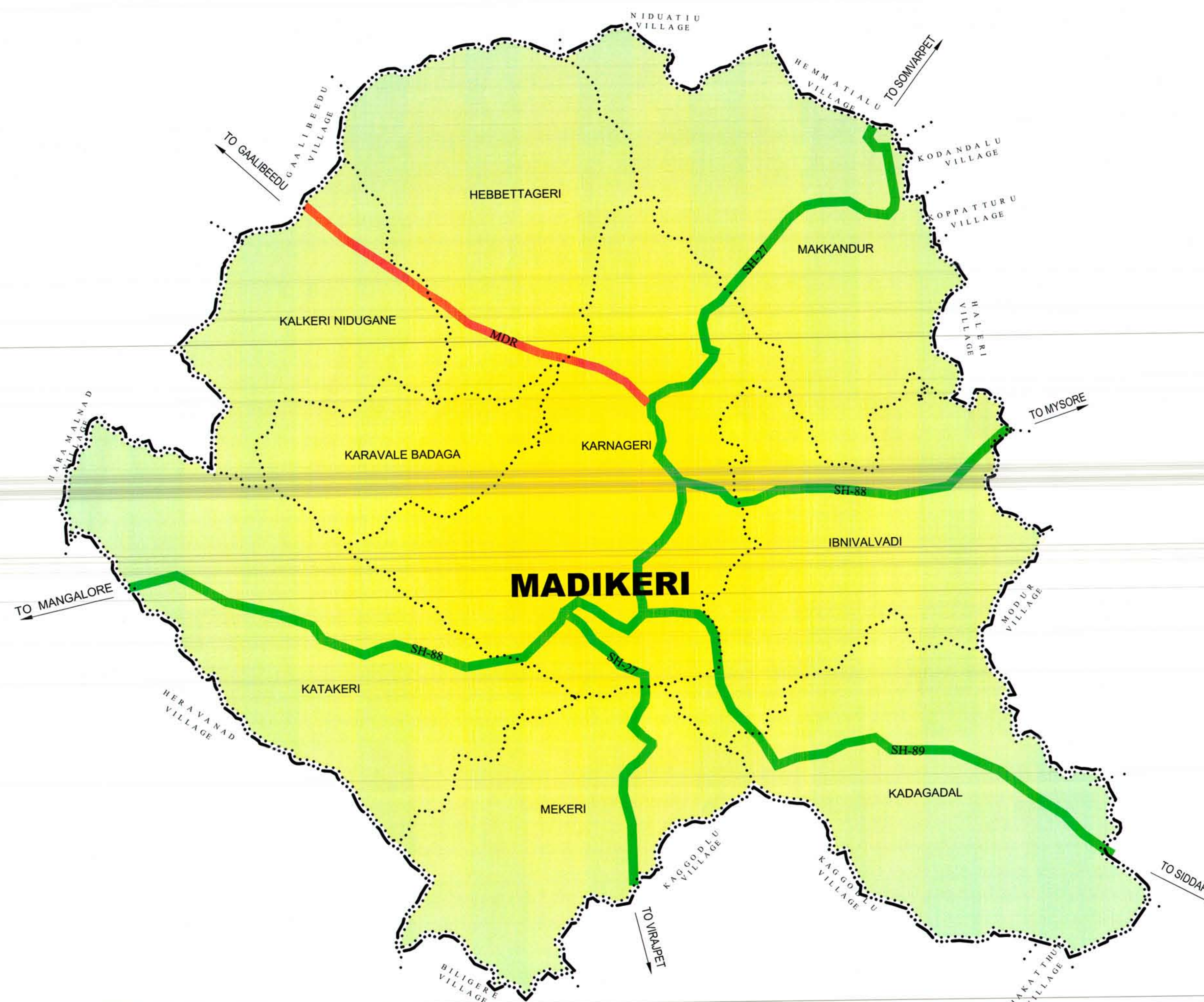
KARNATAKA STATE



KODAGU DISTRICT



MADIKERI LPA



INDEX

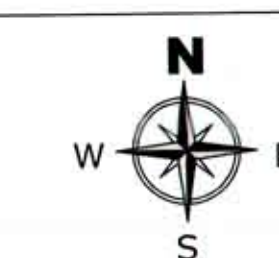
- STATE BOUNDARY
- DISTRICT BOUNDARY
- TALUK BOUNDARY
- LAP BOUNDARY
- VILLAGE BOUNDARY
- STATE HIGHWAY
- MAJOR DISTRICT ROAD
- CANAL/RIVER/NALA

- DISTRICT HEAD QUARTER
- TALUK HEAD QUARTER
- KODAGU DISTRICT
- MADIKERI LOCAL PLANNING AREA



ಇದರಲ್ಲಿ ವಿವರಿಸಿದ ವಿಷಯವು 1951-52 ರಿಂದ 2013-14 ವರೆಗೆ
 ದಾಖಲೆ ಮತ್ತು ಅಧಿಕಾರಿಗಳಿಂದ ಸಿದ್ಧಪಡಿಸಿದ
 ಮಾಹಿತಿಗಳ ಆಧಾರದ ಮೇಲೆ ಸಿದ್ಧಪಡಿಸಿದ
 ಅಧಿಕಾರಿಗಳಿಂದ ಸಿದ್ಧಪಡಿಸಿದ

V. RAJENDRA
 Under Secretary to Government
 Urban Development Department



NOT TO SCALE

GOVERNMENT OF KARNATAKA
URBAN DEVELOPMENT AUTHORITY
MADIKERI
KODAGU DISTRICT

[Signatures]
 Town Planner Member
 Urban Development Authority
 Madikeri
 Commissioner
 Urban Development Authority
 Madikeri
 Chairman
 Urban Development Authority
 Madikeri

LOCATION

Scale : NTS
 Dig.No. : **1**